Kanton St. Gallen

Flawil

Altlastensanierung und Gewässerausbau Lehmtobel

Flawil

Abschnitt 0.10 km - 0.35 km

Wasserbauprojekt

Querprofile 1 : 100

Bachöffnung

Ausfertigung für	Projekt Nr.	Plan Nr.	Beilage Nr.
	05.163	203	14

Studie	Entw.	Gez.	Gegr.	Datum
Vorprojekt	Rg	mu	Rg	29.03.2018
Auflageprojekt				
Ausführungsprojekt				
Abschlussakten				
	Format	158 x 90	m^2	1.512

Projektverfasser: gruner AG Schweiz, Tiefbau + Gewässer, Dorfstrasse 53, CH-8370 Sirnach, Tel. +41 71 913 70 70, Mail sirnach@gruner.ch

PLAN NR. D1538 - 3.203		Version		a	b	c
		Datum	29.03.2018			
CAD-Pfad: J:\05\163\2.Arbeit\wasser\18_1.30_01_P_Bach.dgn		Gezeichnet	mu			
Format:	Massstab:	Geprüft	Rg			
90 / 158	1:100	Freigabe	Rg			

Profil 1
Stat. 0.000

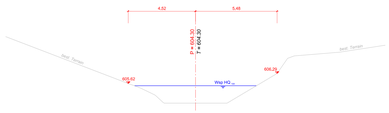

H = 600.00 m. ü. M.

Profil 2
Stat. 10.000

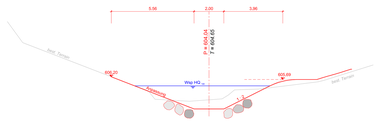

H = 600.00 m. ü. M.

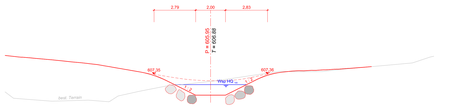

H = 600.00 m. ü. M.

Profil 4
Stat. 60.000

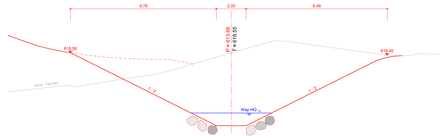

H = 610.00 m. ü. M.

Profil 5
Stat. 100.000

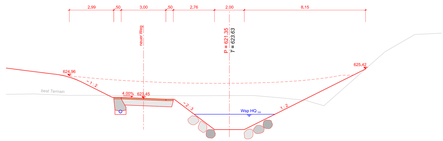

H = 615.00 m. ü. M.

Profil 6
Stat. 120.000

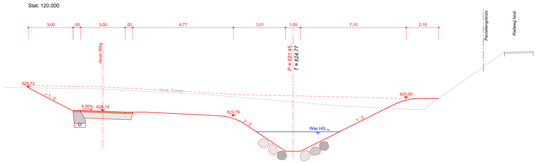

H = 615.00 m. ü. M.

Profil 7
Stat. 145.900

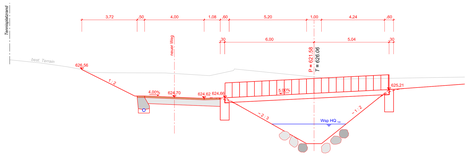

H = 620.00 m. ü. M.

Profil 8
Stat. 160.000

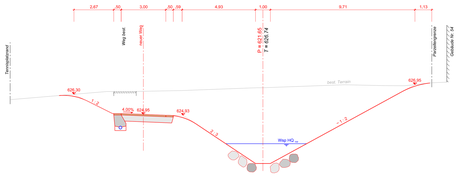

H = 620.00 m. ü. M.

Profil 9
Stat. 170.000

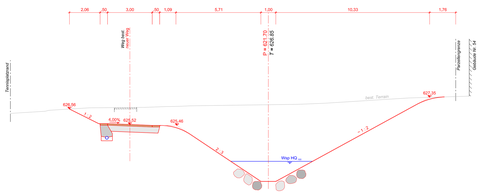

H = 620.00 m. ü. M.

Profil 10
Stat. 210.000

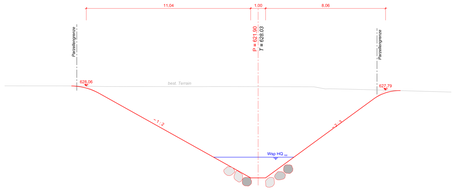

H = 620.00 m. ü. M.

Profil 11
Stat. 230.850

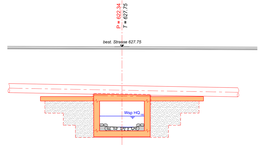

H = 620.00 m. ü. M.